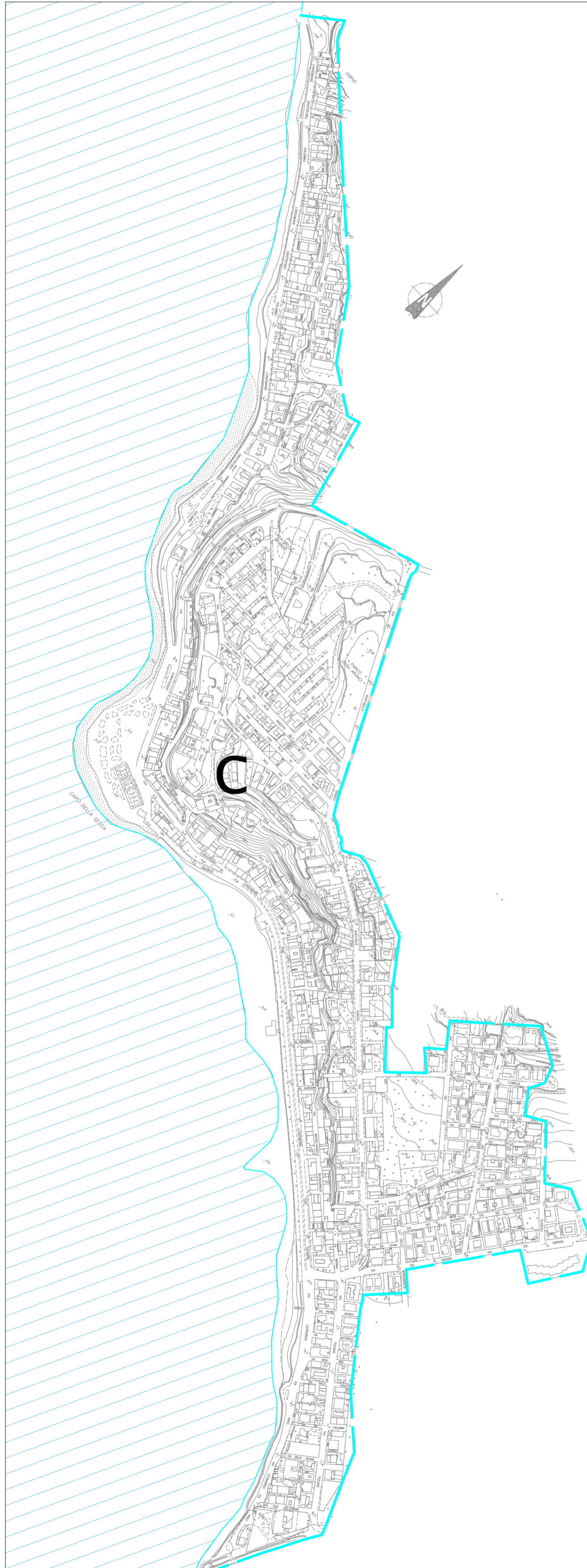
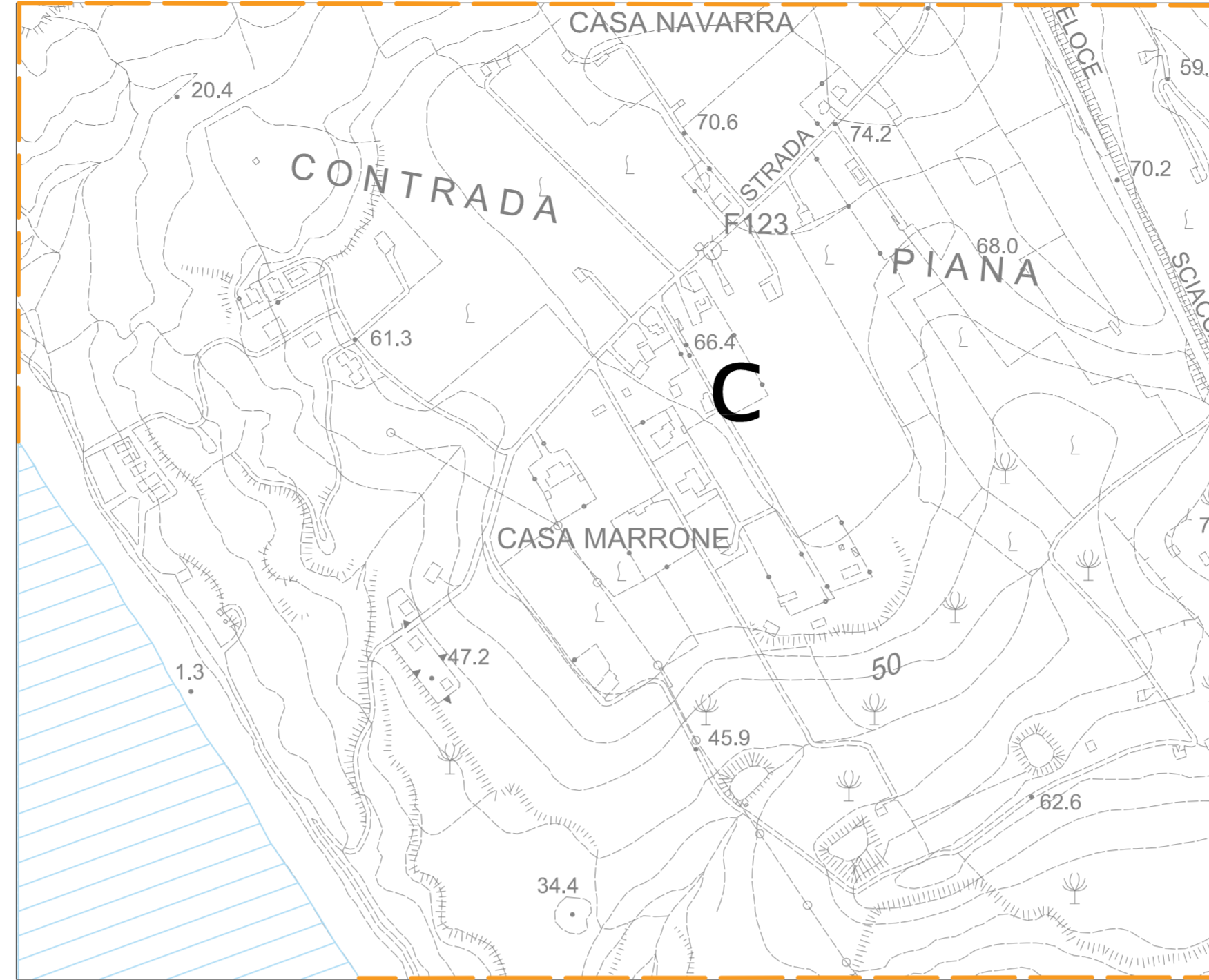


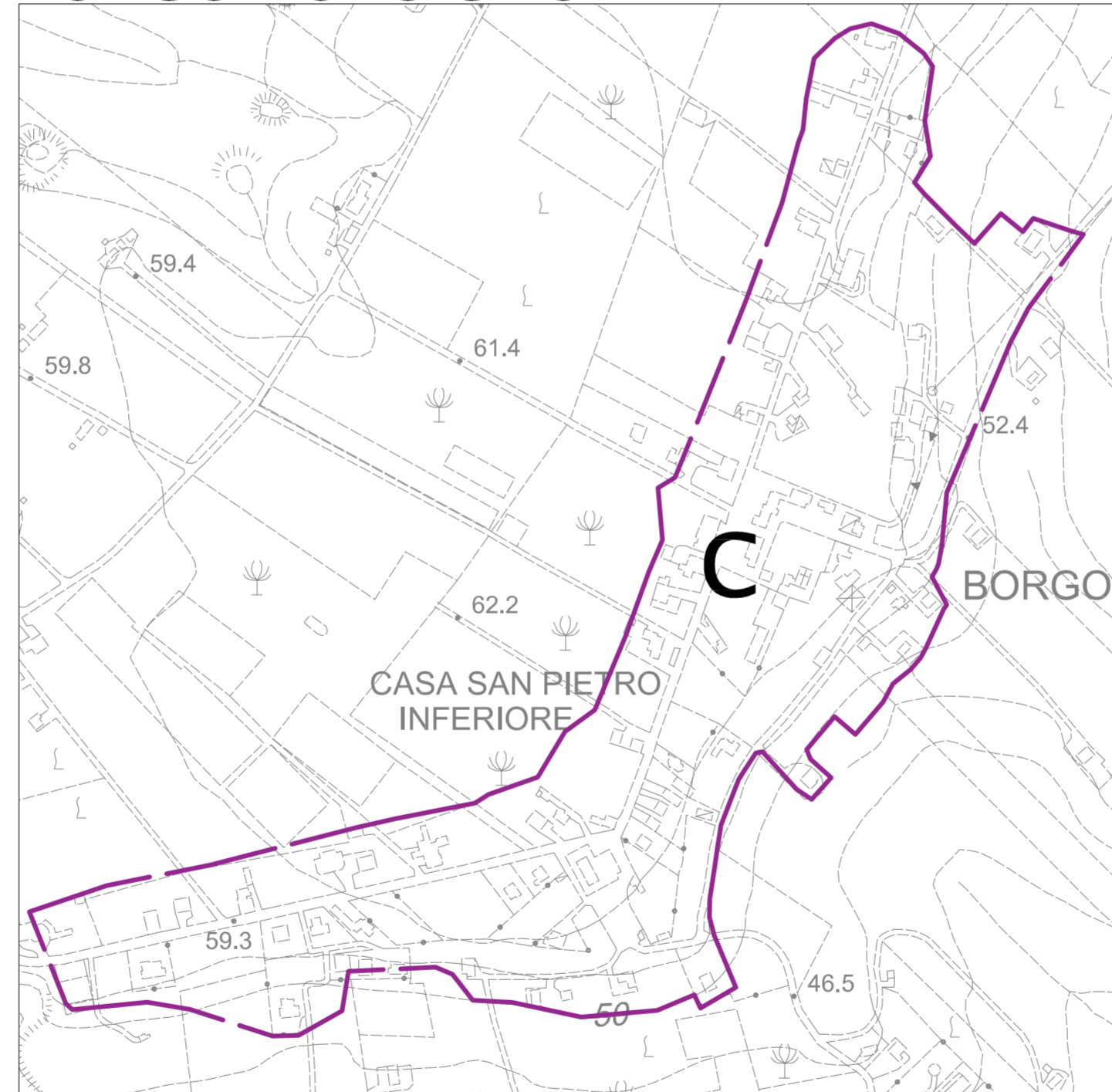
# SECCAGRANDE






# PIANA GRANDE



# BORGO BONSIGNORE



## LEGENDA ZONIZZAZIONE

-  PERIMETRO LOCALITA' SECCAGRANDE
-  PERIMETRO LOCALITA' BORGO BONSIGNORE
-  PERIMETRO LOCALITA' PIANA GRANDE



**COMUNE DI RIBERA**  
Libero Consorzio Comunale di Agrigento

**Il Settore – Infrastrutture e Urbanistica**

**PIANO GENERALE DEGLI IMPIANTI PUBBLICITARI**



ELABORATO:  
**TAV.1/B**

2018

TITOLO:  
**ZONIZZAZIONE DEL TERRITORIO COMUNALE**  
(ZONA ESTERNA AL CENTRO ABITATO)

SCALA:  
1:2000

Il Responsabile Unico del Procedimento:  
Geom. Luigi Marino

Il Progettista:  
Dott. Ing. Rosario Luca Pennisi